

# Hampshire Water Transfer and Water Recycling Project Environmental Statement - Figure 8.55 White-clawed crayfish survey overview

**VOLUME NUMBER: 6**

**PLANNING INSPECTORATE SCHEME NUMBER: WA010002**

**APPLICATION DOCUMENT REFERENCE: 6.3**

**APFP REGULATION: 5(2)(a)**

May 2026

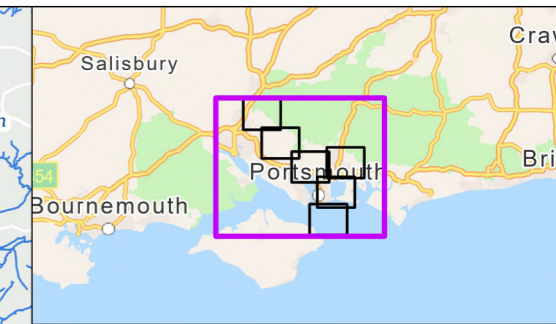
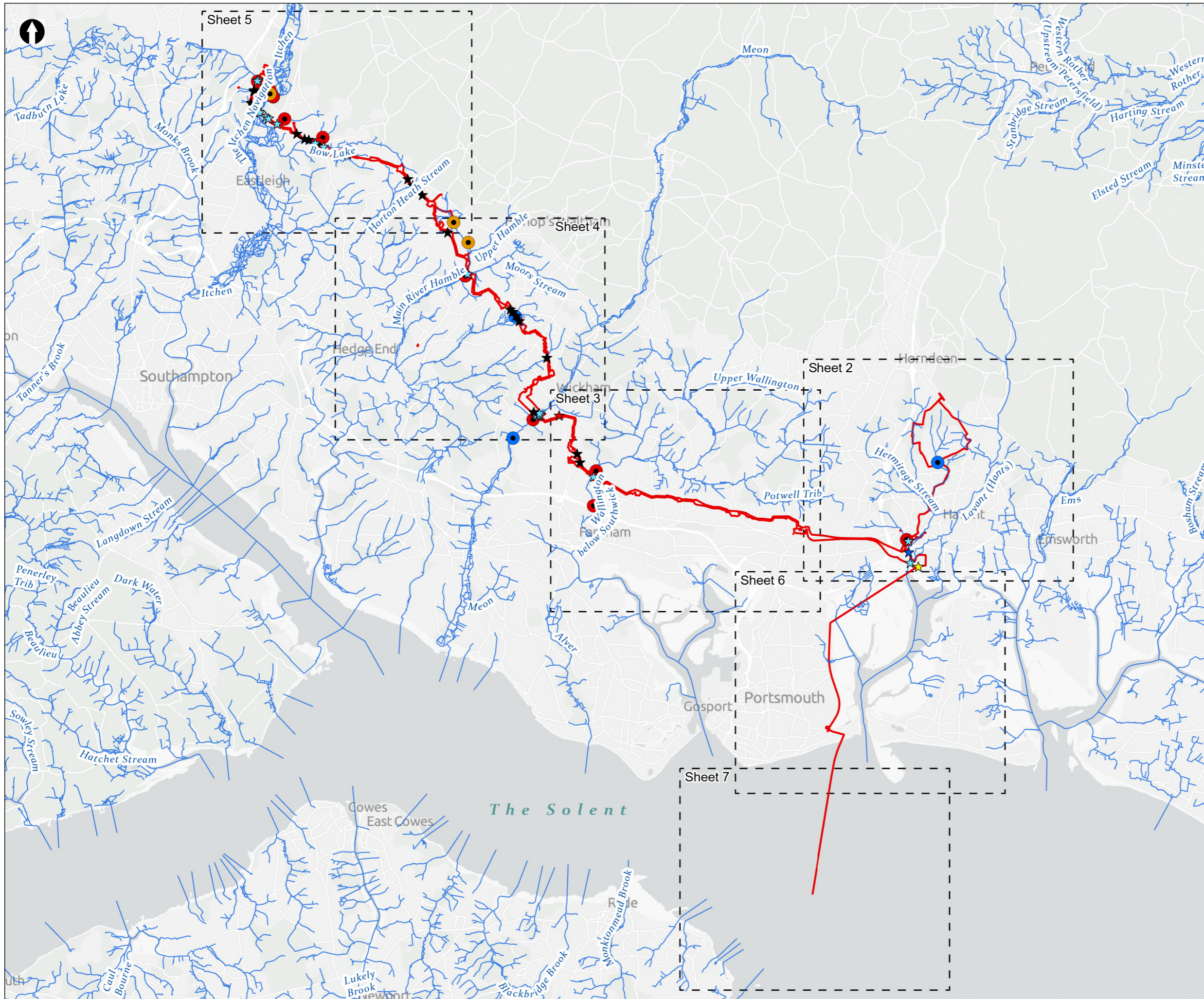
Version 0



from  
**Southern  
Water** 

The Southern Water logo consists of the words 'Southern' and 'Water' stacked vertically in a bold, sans-serif font. To the right of the text is a graphic of three stylized, wavy blue lines representing water. A registered trademark symbol (®) is positioned to the right of the word 'Water'.





**Order Limits**  
 [Red line symbol] Order Limits  
 [Dashed box symbol] Sheet Extent Boxes 1:30K  
 [Blue line symbol] Watercourse

**White-clawed crayfish survey**

- [Red dot symbol] White-clawed crayfish survey complete eDNA result absent from site
- [Yellow dot symbol] White-clawed crayfish sites unsuitable habitat
- [Blue dot symbol] White-clawed crayfish sites unable to survey

**Watercourse Crossing**

- [Blue star symbol] Trenchless
- [Black star symbol] Open cut
- [Yellow star symbol] Construction compounds
- [Red star symbol] Construction accesses
- [Blue star symbol] Other interface

Coordinate system: British National Grid; Datum: OSGB 1936  
 Data sources: © Crown copyright and database rights 2026 Ordnance Survey 0100031673. Sources: Esri, TomTom, Garmin, FAO, NOAA, USGS, © OpenStreetMap contributors, and the GIS User Community, Contains OS data © Crown Copyright and database right 2026. Contains data from OS Zoomstack

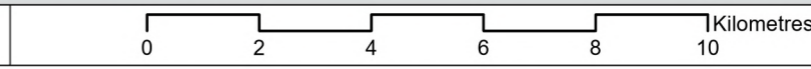
PROJECT TITLE  
 Hampshire Water Transfer and Water Recycling Project

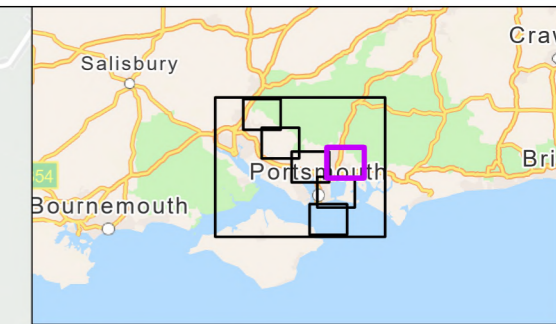
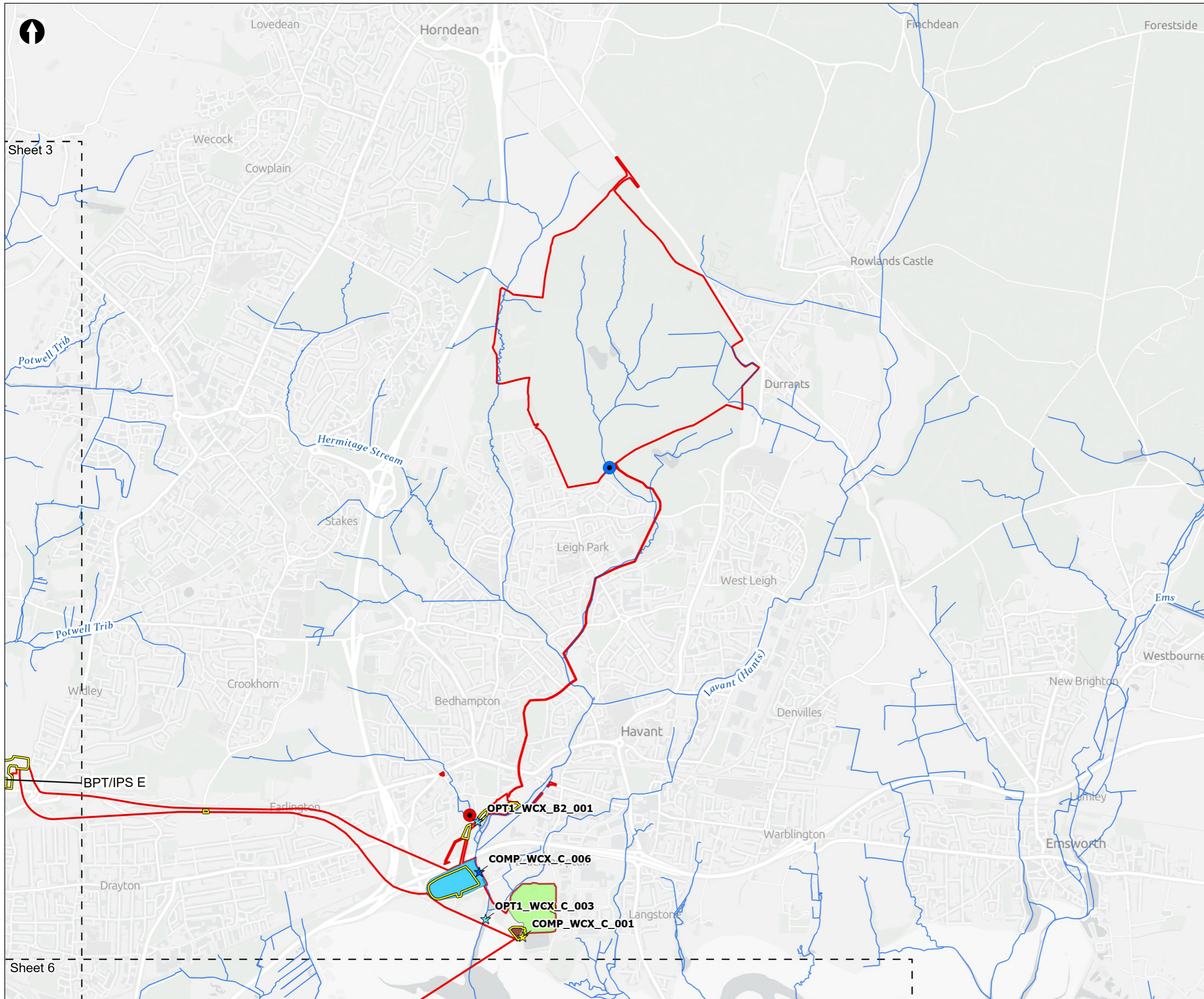


Figure 8.55  
 White-clawed crayfish survey overview  
 Sheet 1 of 7

Drawn <b>MW</b>	GIS Checked <b>DL</b>	Checked <b>MP</b>	Approved <b>AK</b>
Scale at A3 <b>1:135,000</b>	Status <b>Final</b>	Revision <b>05</b>	Security <b>STD</b>

Drawing Number  
**PC5223-RHD-ES-ZZ-D-Z-0079**





- Order Limits
  - Sheet Extent Boxes 1:30K
  - Construction compounds
  - Watercourse
- Proposed Development components**
- Budds Farm Wastewater Treatment Works
  - Limits of Deviation for Budds Farm Pumping Station
  - Water Recycling Plant site
- White-clawed crayfish survey**
- White-clawed crayfish survey complete eDNA result absent from site
  - White-clawed crayfish sites unable to survey
- Above Ground Plant**
- Break Pressure Tank & Intermediate Pumping Station
- Watercourse Crossing**
- ★ Trenchless
  - ★ Construction compounds
  - ★ Other interface

Coordinate system: British National Grid; Datum: OSGB 1936  
 Data sources: © Crown copyright and database rights 2026 Ordnance Survey 0100031673. Sources: Esri, TomTom, Garmin, FAO, NOAA, USGS, © OpenStreetMap contributors, and the GIS User Community, Contains OS data © Crown Copyright and database right 2026. Contains data from OS Zoomstack


PROJECT TITLE  
 Hampshire Water Transfer and Water Recycling Project



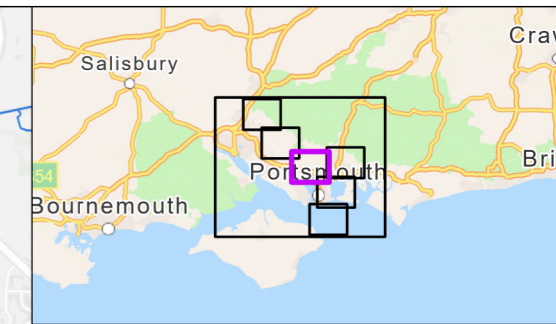
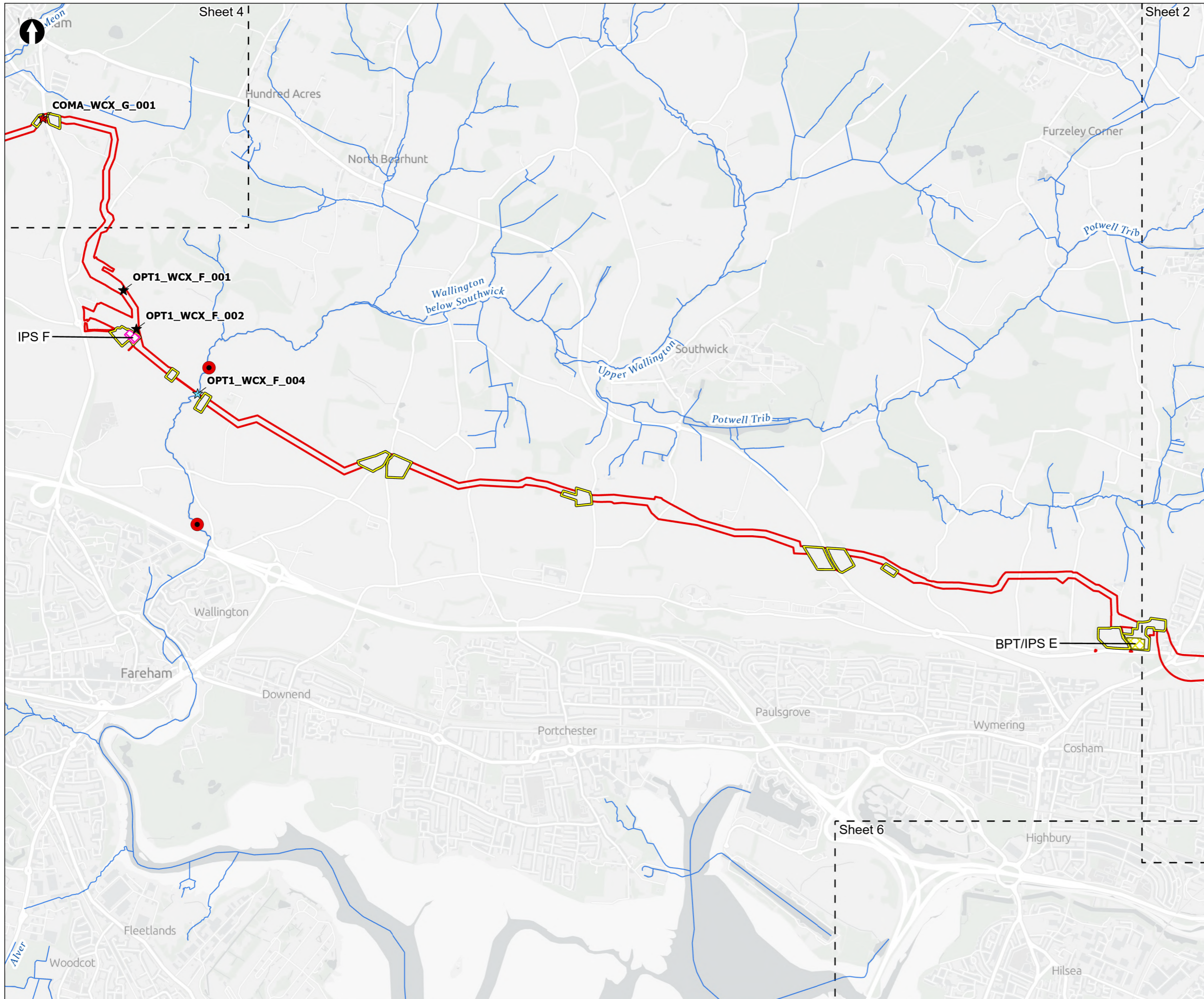
Figure 8.55  
 White-clawed crayfish survey overview  
 Sheet 2 of 7

Drawn <b>MW</b>	GIS Checked <b>DL</b>	Checked <b>MP</b>	Approved <b>AK</b>
Scale at A3 <b>1:30,000</b>	Status <b>Final</b>	Revision <b>05</b>	Security <b>STD</b>

© Southern Water 2026  
 This document is issued for the party which commissioned it and for specific purposes connected with the captioned project only. It should not be relied upon by any other party or used for any other purpose. We accept no responsibility for the consequences of this document being relied upon by any other party, or being used for any other purpose, or containing any error or omission which is due to an error or omission in data supplied to us by other parties.



Drawing Number  
**PC5223-RHD-ES-ZZ-D-Z-0079**



**Order Limits**  
 [Red line symbol] Order Limits

**Sheet Extent Boxes 1:30K**  
 [Dashed line symbol] Sheet Extent Boxes 1:30K

**Construction compounds**  
 [Yellow outline symbol] Construction compounds

**Watercourse**  
 [Blue line symbol] Watercourse

**White-clawed crayfish survey**  
 [Red dot symbol] White-clawed crayfish survey complete eDNA result absent from site

**Above Ground Plant**  
 [Yellow hatched box symbol] Break Pressure Tank & Intermediate Pumping Station  
 [Pink hatched box symbol] Intermediate Pumping Station

**Watercourse Crossing**  
 [Blue star symbol] Trenchless  
 [Black star symbol] Open cut  
 [Red star symbol] Construction accesses

Coordinate system: British National Grid; Datum: OSGB 1936  
 Data sources: © Crown copyright and database rights 2026 Ordnance Survey 0100031673. Sources: Esri, TomTom, Garmin, FAO, NOAA, USGS, © OpenStreetMap contributors, and the GIS User Community, Contains OS data © Crown Copyright and database right 2026. Contains data from OS Zoomstack


PROJECT TITLE  
 Hampshire Water Transfer and Water Recycling Project

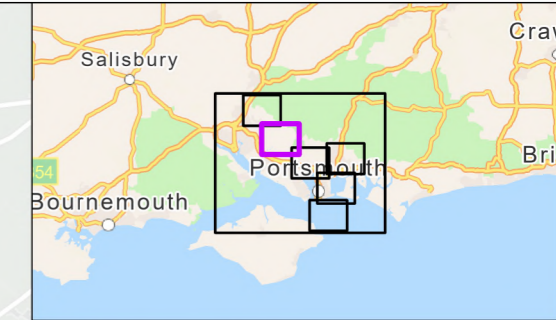
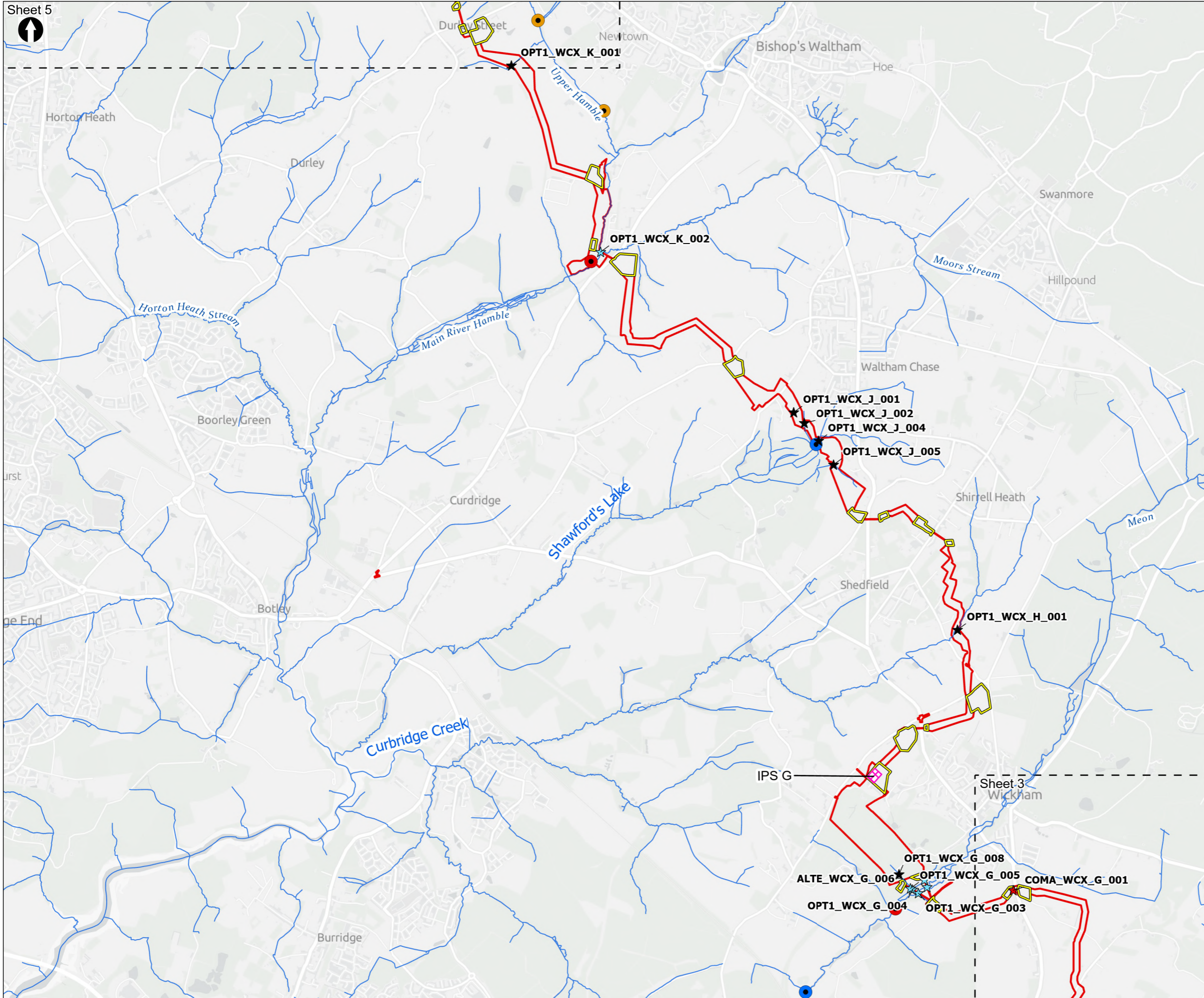


Figure 8.55  
 White-clawed crayfish survey overview  
 Sheet 3 of 7

Drawn <b>MW</b>	GIS Checked <b>DL</b>	Checked <b>MP</b>	Approved <b>AK</b>
Scale at A3 <b>1:30,000</b>	Status <b>Final</b>	Revision <b>05</b>	Security <b>STD</b>

Drawing Number  
**PC5223-RHD-ES-ZZ-D-Z-0079**





**Order Limits**  
 [Red outline] Order Limits

**Sheet Extent Boxes 1:30K**  
 [Dashed line] Sheet Extent Boxes 1:30K

**Construction compounds**  
 [Yellow outline] Construction compounds

**Watercourse**  
 [Blue line] Watercourse

**White-clawed crayfish survey**

- [Red dot] White-clawed crayfish survey complete eDNA result absent from site
- [Yellow dot] White-clawed crayfish sites unsuitable habitat
- [Blue dot] White-clawed crayfish sites unable to survey

**Above Ground Plant**  
 [Pink cross-hatch] Intermediate Pumping Station

**Watercourse Crossing**

- [Blue star] Trenchless
- [Black star] Open cut
- [Red star] Construction accesses


Coordinate system: British National Grid; Datum: OSGB 1936  
 Data sources: © Crown copyright and database rights 2026 Ordnance Survey 0100031673. Sources: Esri, TomTom, Garmin, FAO, NOAA, USGS, © OpenStreetMap contributors, and the GIS User Community, Contains OS data © Crown Copyright and database right 2026. Contains data from OS Zoomstack

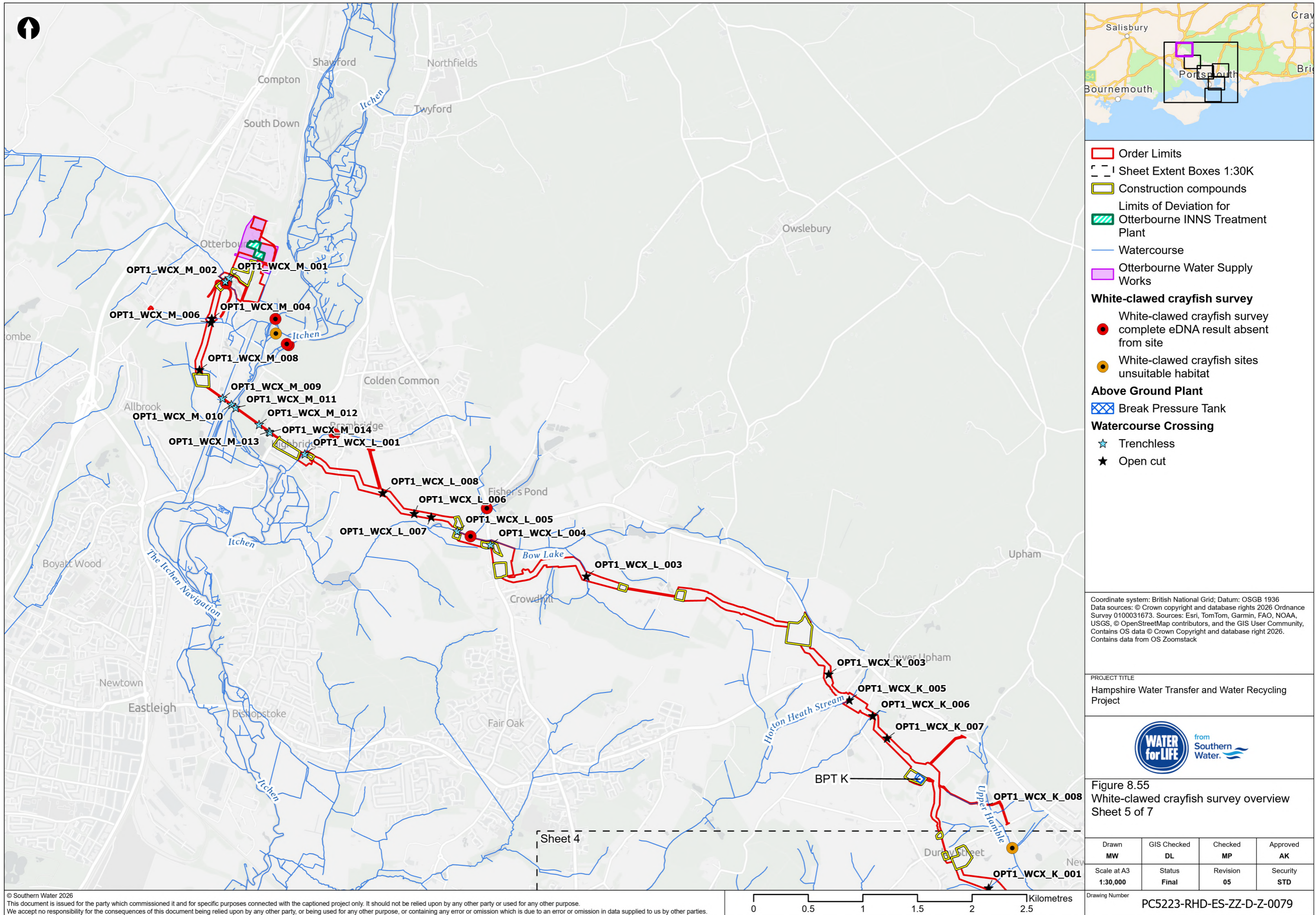
PROJECT TITLE  
 Hampshire Water Transfer and Water Recycling Project



Figure 8.55  
 White-clawed crayfish survey overview  
 Sheet 4 of 7

Drawn <b>MW</b>	GIS Checked <b>DL</b>	Checked <b>MP</b>	Approved <b>AK</b>
Scale at A3 <b>1:30,000</b>	Status <b>Final</b>	Revision <b>05</b>	Security <b>STD</b>





- Order Limits
- Sheet Extent Boxes 1:30K
- Construction compounds
- Limits of Deviation for Otterbourne INNS Treatment Plant
- Watercourse
- Otterbourne Water Supply Works
- White-clawed crayfish survey**
- White-clawed crayfish survey complete eDNA result absent from site
- White-clawed crayfish sites unsuitable habitat
- Above Ground Plant**
- Break Pressure Tank
- Watercourse Crossing**
- ☆ Trenchless
- ★ Open cut

Coordinate system: British National Grid; Datum: OSGB 1936  
 Data sources: © Crown copyright and database rights 2026 Ordnance Survey 0100031673. Sources: Esri, TomTom, Garmin, FAO, NOAA, USGS, © OpenStreetMap contributors, and the GIS User Community, Contains OS data © Crown Copyright and database right 2026. Contains data from OS Zoomstack

PROJECT TITLE  
 Hampshire Water Transfer and Water Recycling Project

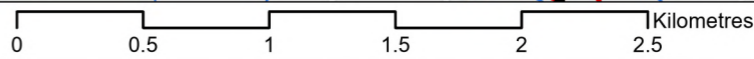


Figure 8.55  
 White-clawed crayfish survey overview  
 Sheet 5 of 7

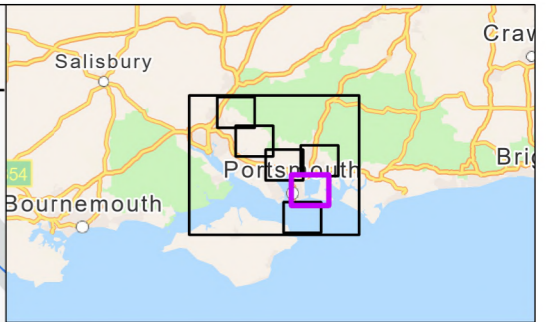
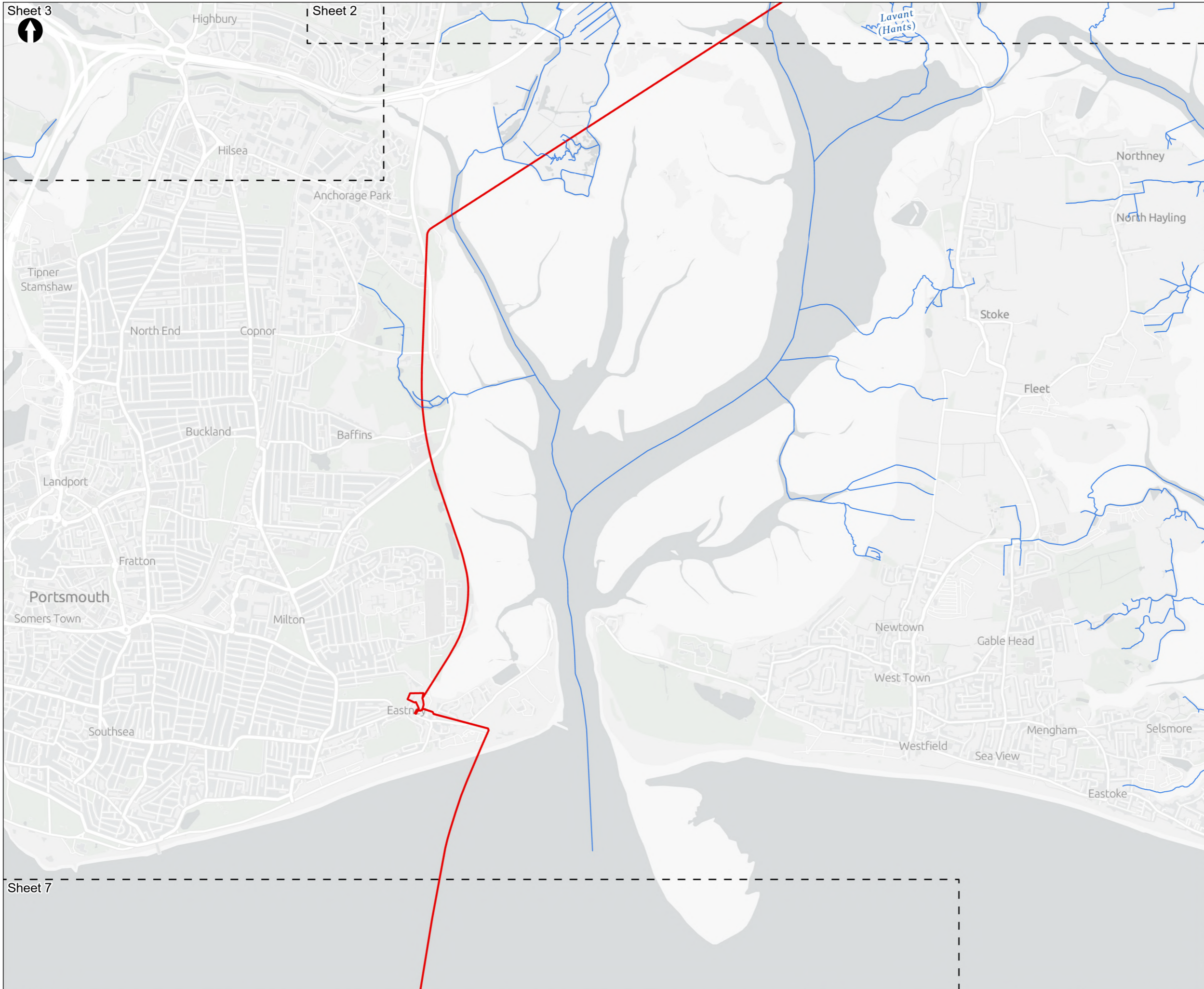
Drawn <b>MW</b>	GIS Checked <b>DL</b>	Checked <b>MP</b>	Approved <b>AK</b>
Scale at A3 1:30,000	Status Final	Revision 05	Security STD

Drawing Number  
**PC5223-RHD-ES-ZZ-D-Z-0079**

© Southern Water 2026  
 This document is issued for the party which commissioned it and for specific purposes connected with the captioned project only. It should not be relied upon by any other party or used for any other purpose. We accept no responsibility for the consequences of this document being relied upon by any other party, or being used for any other purpose, or containing any error or omission which is due to an error or omission in data supplied to us by other parties.



Sheet 4



**Order Limits**  
**Sheet Extent Boxes 1:30K**  
**Watercourse**


Coordinate system: British National Grid; Datum: OSGB 1936  
 Data sources: © Crown copyright and database rights 2026 Ordnance Survey 0100031673. Sources: Esri, TomTom, Garmin, FAO, NOAA, USGS, © OpenStreetMap contributors, and the GIS User Community, Contains OS data © Crown Copyright and database right 2026. Contains data from OS Zoomstack

PROJECT TITLE  
**Hampshire Water Transfer and Water Recycling Project**



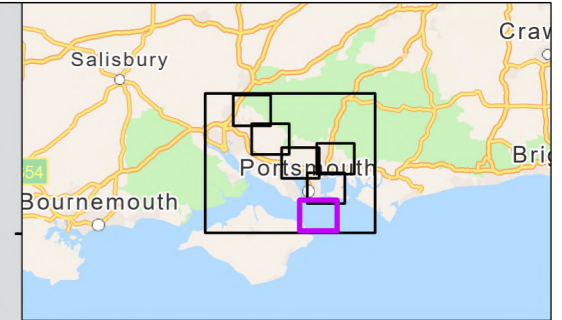
**Figure 8.55**  
**White-clawed crayfish survey overview**  
**Sheet 6 of 7**




Drawn <b>MW</b>	GIS Checked <b>DL</b>	Checked <b>MP</b>	Approved <b>AK</b>
Scale at A3 <b>1:30,000</b>	Status <b>Final</b>	Revision <b>05</b>	Security <b>STD</b>

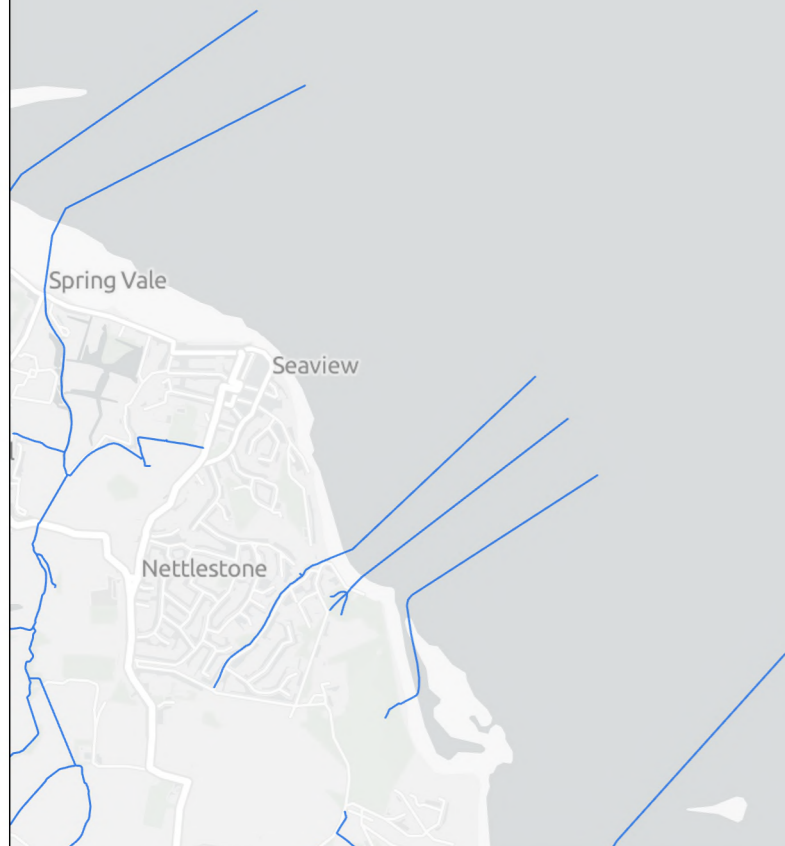




Sheet 6



-  Order Limits
-  Sheet Extent Boxes 1:30K
-  Watercourse



Coordinate system: British National Grid; Datum: OSGB 1936  
 Data sources: © Crown copyright and database rights 2026 Ordnance Survey 0100031673. Sources: Esri, TomTom, Garmin, FAO, NOAA, USGS, © OpenStreetMap contributors, and the GIS User Community, Contains OS data © Crown Copyright and database right 2026. Contains data from OS Zoomstack

PROJECT TITLE  
 Hampshire Water Transfer and Water Recycling Project



Figure 8.55  
 White-clawed crayfish survey overview  
 Sheet 7 of 7

Drawn <b>MW</b>	GIS Checked <b>DL</b>	Checked <b>MP</b>	Approved <b>AK</b>
Scale at A3 <b>1:30,000</b>	Status <b>Final</b>	Revision <b>05</b>	Security <b>STD</b>

